

IRELAND,

the emerald island



Education and Culture
Lifelong learning programme
COMENIUS



“Ireland, the emerald island”

Production: Maria Bovoli

“The Time Machine, now & then”

European Multilateral

Comenius Programme

11th High School of Acharnes

Editing & translation: Anastasia Kelesakou



A map of Ireland with county boundaries. The island is colored yellow. The text 'IRELAND' is written in large, bold, black capital letters across the center. Below it, 'Dublin •' is written in bold black text, with a small black dot representing the city. Below that, 'Baile Átha Cliath' is written in bold black text. At the bottom left, there is a scale bar with '0' at the start and '100 km' at the end. The background is light blue, representing the sea.

IRELAND

Dublin •
Baile Átha Cliath

ÉIRE

0 100 km

The Irish flag



Dubh linn, The capital of Ireland



RIVER LIFFEY

DUBLIN

The river Liffey bridge



The General Post-office



The Four Courts of Dublin





The Temple Bar







O'Connell street



Grafton Street



Ha' Penny bridge



St. Stephen's Green Park





St. Stephen's Green



Phoenix Park

The Spire



The House of Customs



The Castle of Dublin



The 1801 Famine Memorial



Molly Malone
"In Dublin's Fair City"



The Celtic Harp



The Irish Beer




Oscar Wilde Statue



Oscar Wilde & James Joyce



G. Bernard Shaw & Samuel Beckett



The Writers' Museum



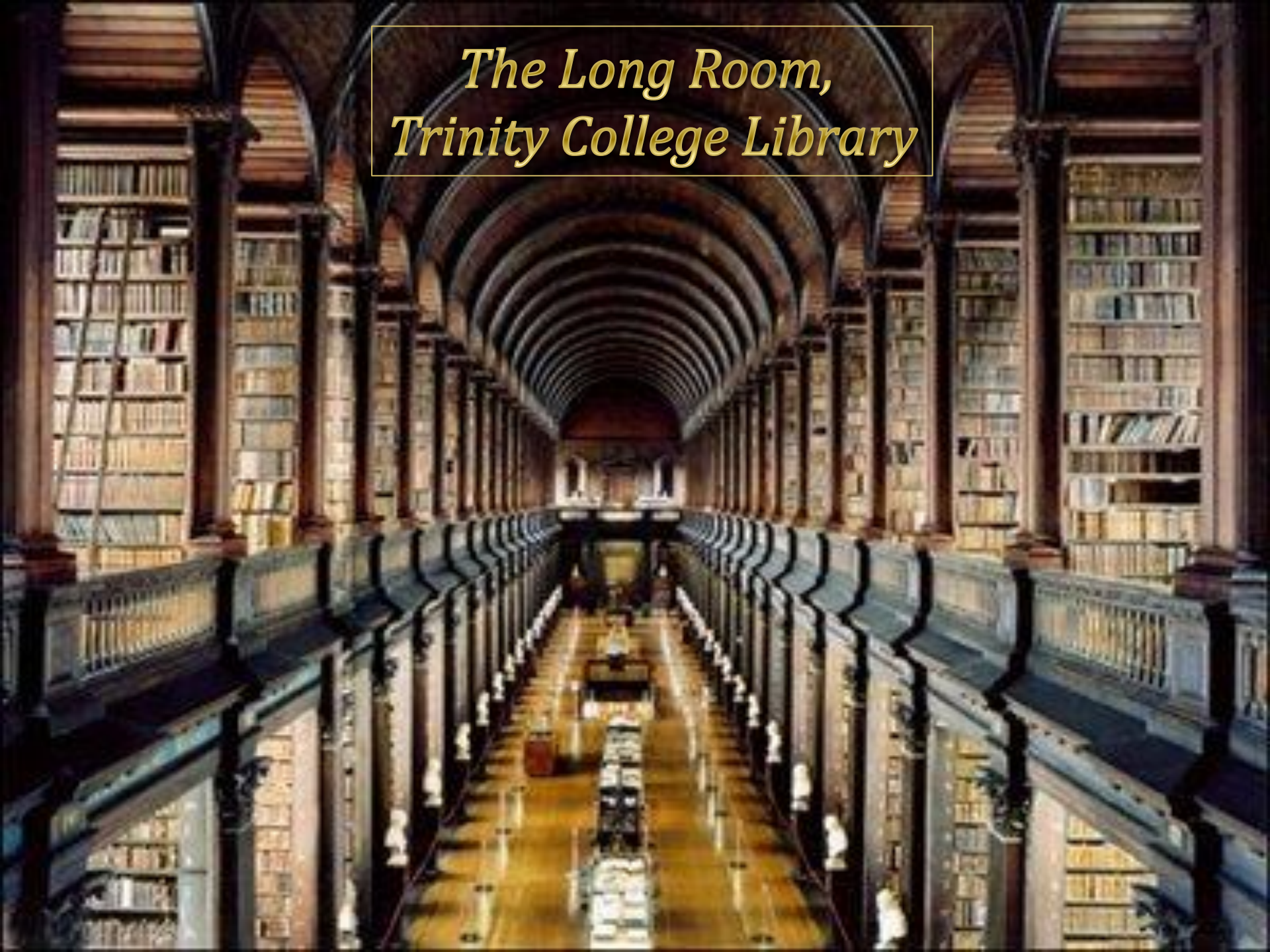
The National Museum, Dublin




Trinity College




*The Long Room,
Trinity College Library*



The Book of Kells




St. Patrick's Cathedral





SAINT

PATRICK



St. Patrick's tomb

The tomb was not mentioned in accounts of the original settlement of the island of Ireland. It was first mentioned in the Annals of the Four Masters in 1042, and was then mentioned in the Annals of the Kings of Ireland in 1190. It was then mentioned in the Annals of the Four Masters in 1200, and was then mentioned in the Annals of the Kings of Ireland in 1200.

According to the Annals of the Kings of Ireland, the tomb was first mentioned in the Annals of the Kings of Ireland in 1190, and was then mentioned in the Annals of the Kings of Ireland in 1200.

From the Annals of the Kings of Ireland in 1190.

St. Patrick 1845

A close-up photograph of a dense field of vibrant green clovers. The leaves are covered in numerous small, clear water droplets, which catch the light and create a sparkling effect. The background is a soft, out-of-focus green, making the individual clovers in the foreground stand out. The overall mood is fresh and natural.

The Irish symbol



St. Patrick's day, 17th March



Christ Church Cathedral






Saint Kevin

St. Kevin's chapel





Celtic cemetery



Typical Celtic Cross

Skellig islands



The Great Skellig









“Clochans” - the monks’ huts





Clonmacnoise





The Irish castles

While travelling in Ireland one has the opportunity to admire some of the wonderful castles dispersed all over the country; they often drive the visitor back in time and space and revive legendary images of elves and fairies...

Ταξιδεύοντας κανείς στην Ιρλανδία έχει την ευκαιρία να θαυμάσει μερικά από τα υπέροχα κάστρα της που βρίσκονται διάσπαρτα σε όλη τη χώρα και συχνά σε ταξιδεύουν πίσω στο χρόνο και στο χώρο και ζωντανεύουν εικόνες από παραμύθια και διάφορους θρύλους με ξωτικά και νεράιδες.

Ashford Castle



Dunluce Castle



Blarney Castle



Dunguire Castle



Clifden Castle, County Galway



Lismore Castle






Cachel's Castle



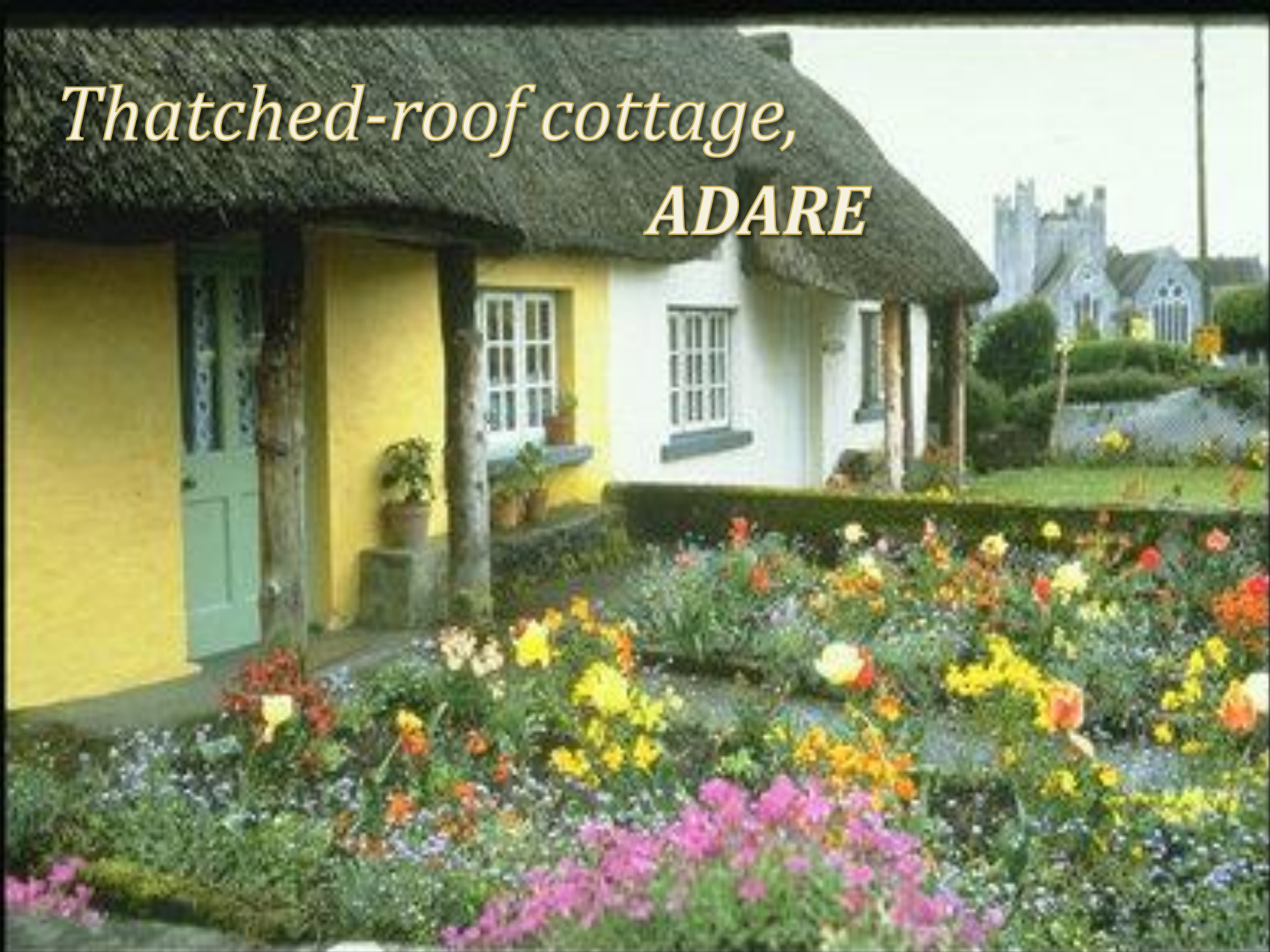


Kylemore Abbey

ADARE



Thatched-roof cottage,
ADARE



The Irish nature

- ▣ The Irish nature offers an incredible variety of colors, fragrances, images and landscapes that enchant visitors. Lakes, rivers, bridges, forests, mountains, valleys, meadows, picturesque villages and lighthouses compose a scenery of unique beauty! Shall we enjoy a selection of few...
- ▣ Η ιρλανδική φύση προσφέρει μια απίστευτη ποικιλία χρωμάτων, μυρωδιών, εικόνων, τοπίων που μαγεύουν τους επισκέπτες. Λίμνες, ποτάμια, γέφυρες, δάση, βουνά, πεδιάδες, λιβάδια, γραφικά χωριά και φάροι συνθέτουν ένα σκηνικό μοναδικής ομορφιάς! Ας απολαύσουμε ορισμένα από αυτά...



Achill island

Giant's Causeway... "A moonscape"





A wide-angle photograph of the Cliffs of Moher in Ireland. The image shows a series of dark, layered rock cliffs that drop vertically to the sea. The top of the cliffs is covered in lush green grass. The ocean is a deep grey-blue, with white foam from the waves crashing against the base of the cliffs. In the distance, the coastline continues with more cliffs and a small structure on a headland. The sky is overcast and grey.


The Cliffs of Moher



The Ring of Kerry

Killarney Lake





KILLARNEY




Dingle Peninsula

Dark Hedges



Hook Head Lighthouse





Carrick-a-rede rope bridge







30

SLOW
THROUGH
VILLAGE

30



Muckross Lake



Galway Harbour



























This material was kindly prepared
before our visit to Dublin and presented
to the Greek Comenius team of the project
“The Time Machine, now & then”

by *Miss Maria Bovoli*,
teacher of Religious Education
at the 11th High School of Acharnes 2011-12

On behalf of all members of our team
I would wish to thank her in public!



Anastasia Kelesakou,
project coordinator 2011 - 12